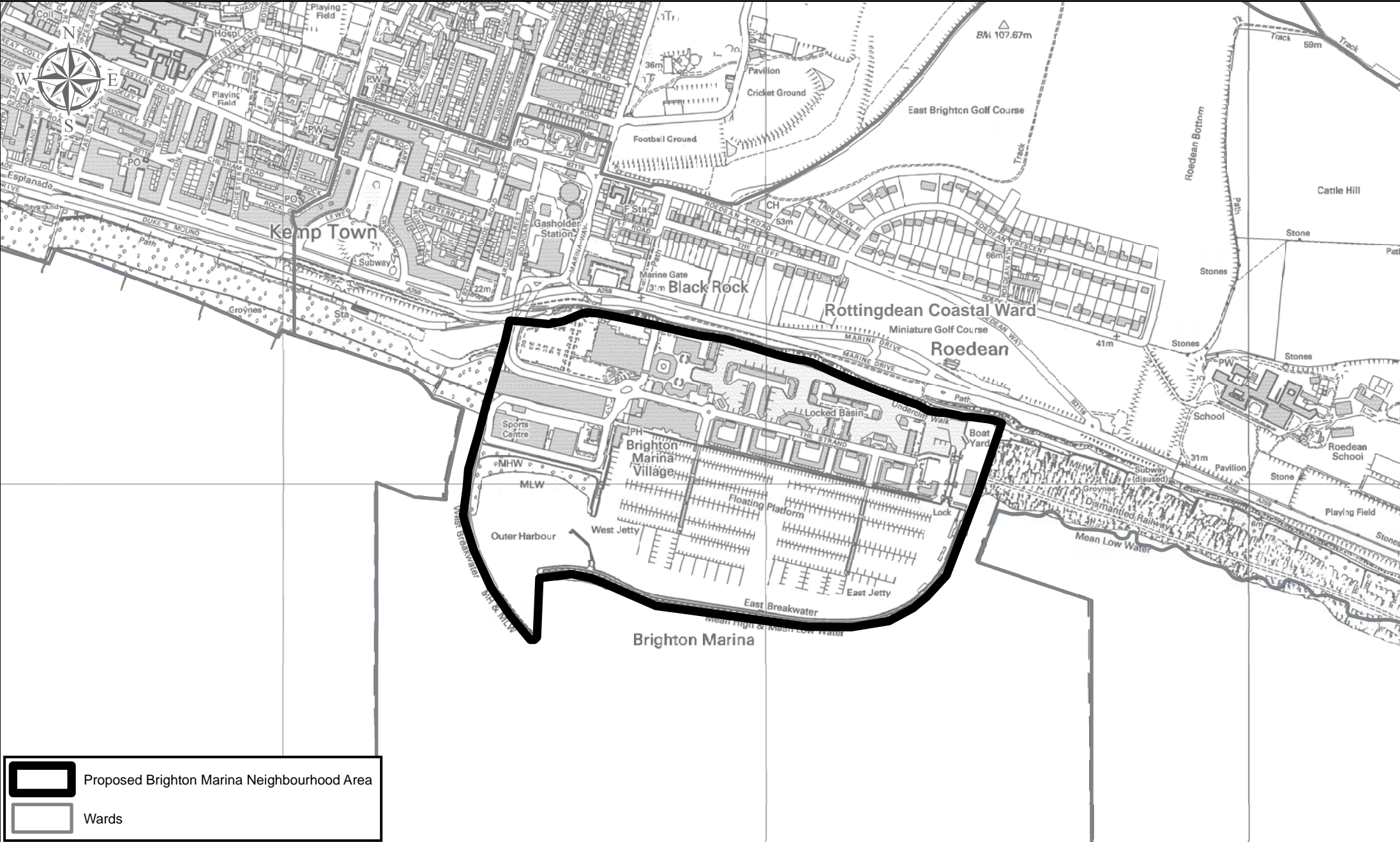




# Proposed Brighton Marina Neighbourhood Area



 Proposed Brighton Marina Neighbourhood Area  
 Wards

Scale: 1:10,000      0      260      520      1,040 Meters

(c) Crown Copyright. All rights reserved. Licence: 100020999, Brighton & Hove City Council. 2014. Mapping & Information, Planning Strategy Group.